



Nagaland Board of School Education (NBSE)

School Location Update Manual for Schools

Version 1.0

<https://nbsenl.edu.in>

Prepared for: -

Nagaland Board of School Education (NBSE)

Bayavü Hill Kohima 797001

Nagaland

Prepared by: -

NK Square Infotech Private Limited

ISO 9001:2015

62 High School Junction, Peraciezie

Kohima 797001

Document Details

Version	Date	Description
1.0	05-02-2024	School Location Update Manual for Schools



School Location Update Manual for Schools

Version 1.0

Nagaland Board of School Education

Contents

1. Purpose.....	1
2. Login to school dashboard	1
3. Navigate to School Location.....	2
4. Enter school name in search box.	2
5. Click school location to place location marker on map.....	3
5.a. Verify school location in the location label (<i>highlighted in green</i>).....	3
5.b. Use map control handles for accurate marker placement.....	4
6. Tick confirmation checkbox and click Save Location.....	4
7. Click OK to confirm or cancel to retry	4
8. School Location Updated	5



School Location Update Manual for Schools

Version 1.0


Nagaland Board of School Education

1. Purpose

This manual is prepared to assist schools registered under Nagaland Board of School Education (NBSE) to manually mark the geographical co-ordinates of their academic institutions.

2. Login to school dashboard

<https://nbsenl.edu.in/school/login>



labour and honour

School Login

Username

Note : Registered Email ID is the username.


Password



LOGIN

or

REGISTER

 [Back to NBSE Portal](#) [Forgot Password?](#)



School Location Update Manual for Schools
Version 1.0
Nagaland Board of School Education

3. Navigate to School Location.

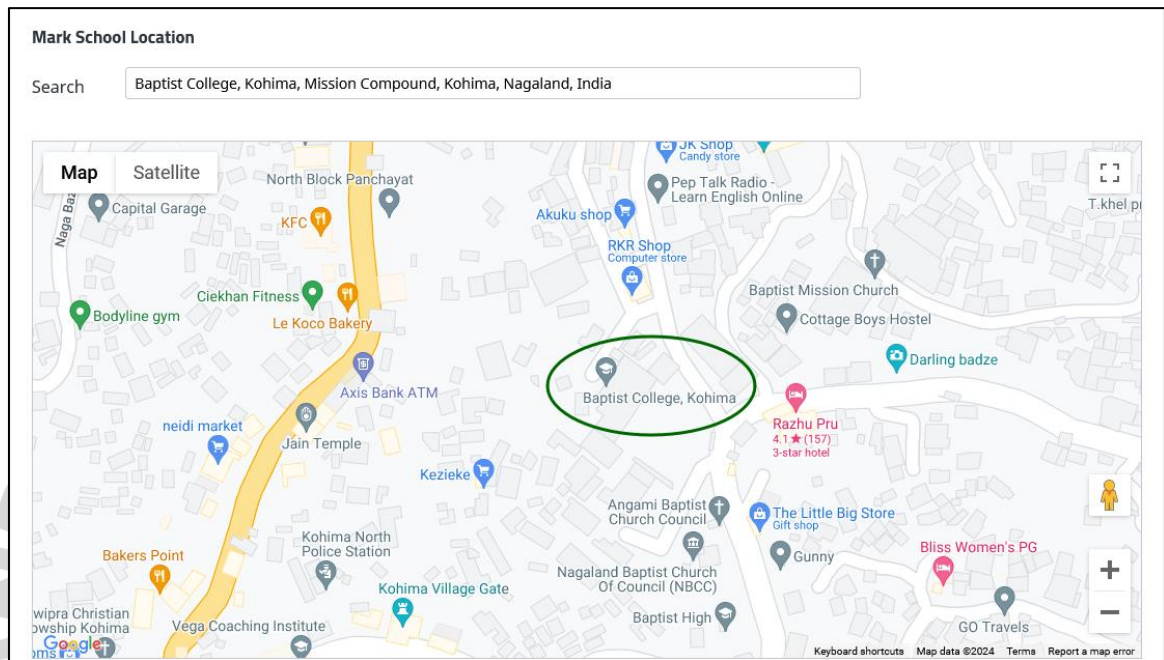
The screenshot shows the NBSE Schools Dashboard. On the left, there is a sidebar with navigation links: Dashboard, CSV, IAF / Compartmental / Improvement, Question Paper, School Location (highlighted), and Exam Fee. The main content area is titled 'School Location' and includes a breadcrumb 'Home / School Location'. Below the title, there are instructions for marking a school location: Enter school name in search box, Click location on map to place marker, Tick confirmation checkbox, and Click save location. A search box labeled 'Search' with the placeholder 'Enter School Name' is provided.

4. Enter school name in search box.

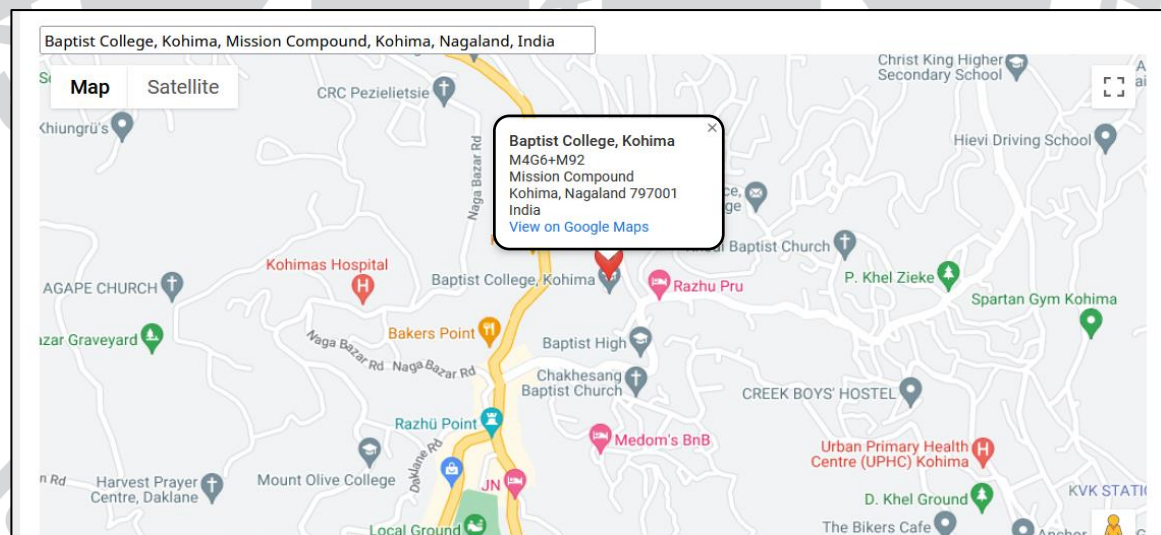
In case, school location does not show up. Search for the nearest landmark and find school location (ref. [5.b. Use map control handles for accurate marker placement](#))

The screenshot shows the 'Mark School Location' interface. A search box contains the text 'Baptist'. Below the search box, a list of search results is displayed, including 'Baptist College, Kohima Mission Compound, Kohima, Nagaland, India', 'Baptist High Mission Compound, Kohima, Nagaland, India', 'Baptist Mission Church Mission Compound, Kohima, Nagaland, India', 'Baptist Revival Church Lhisemia Khel, Kohima, Nagaland, India', and 'Baptist Mission School Jotsoma, Nagaland, India'. The map below the search results shows the location of these schools in Kohima, Nagaland, with various landmarks and roads labeled.

5. Click school location to place location marker on map.

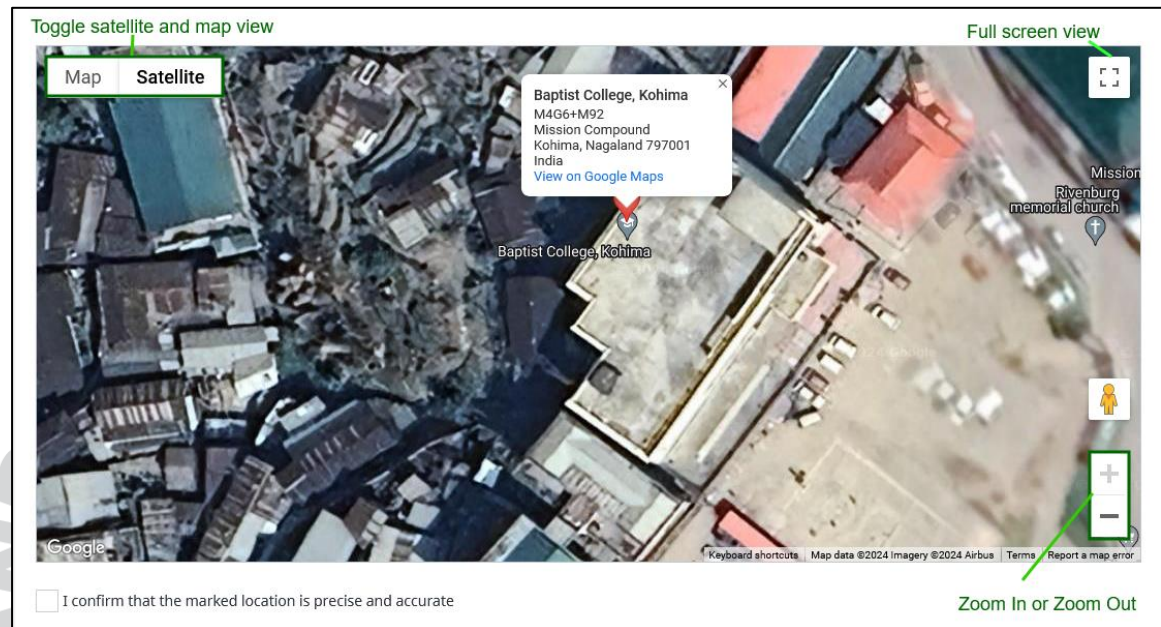


5.a. Verify school location in the location label (*highlighted in green*).



5.b. Use map control handles for accurate marker placement

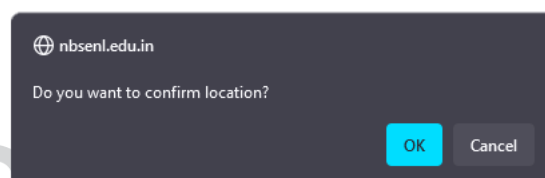
Press CTRL + scroll to zoom in and out



6. Tick confirmation checkbox and click Save Location



7. Click OK to confirm or cancel to retry





School Location Update Manual for Schools
Version 1.0
Nagaland Board of School Education

8. School Location Updated

Upon successful submission, a success message will be displayed and the school location info will be displayed.

School Location Info

School Code	XXXXX
School Name	Baptist College, Kohima
District	Kohima
Latitude	25.67669614
Longitude	94.11079913

MapSatellite

Keyboard shortcutsMap data ©2024TermsReport a map error